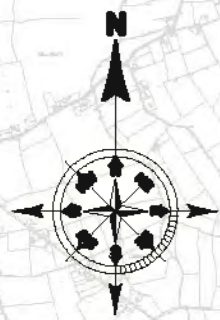
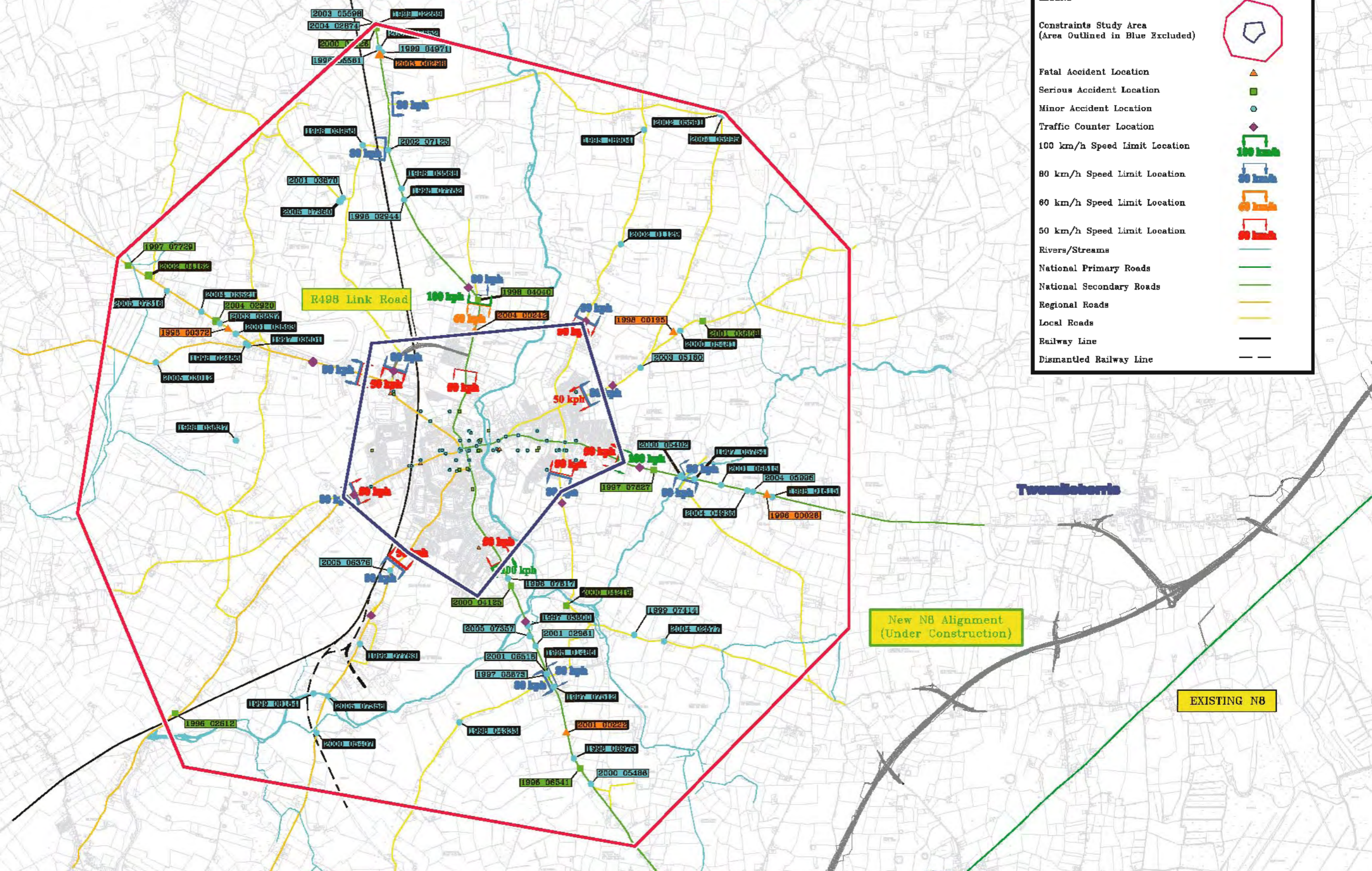


SUBJECT TO CHANGE




LEGEND

- Constraints Study Area (Area Outlined in Blue Excluded)
- Fatal Accident Location
- Serious Accident Location
- Minor Accident Location
- Traffic Counter Location
- 100 km/h Speed Limit Location
- 80 km/h Speed Limit Location
- 60 km/h Speed Limit Location
- 50 km/h Speed Limit Location
- Rivers/Streams
- National Primary Roads
- National Secondary Roads
- Regional Roads
- Local Roads
- Railway Line
- Dismantled Railway Line



SUBJECT TO CHANGE



NOTES:-

- THIS DRAWING IS THE PROPERTY OF THE MID WEST NATIONAL R.D.O. IF IN A CONSEQUENTIAL DOCUMENT AND MUST NOT BE COPIED, REPRODUCED OR ITS CONTENTS DISCLOSED WITHOUT PRIOR WRITTEN CONSENT.
- ALL LETTERS ARE REFERENCED TO DRAWING SURVEY DATUM, MALVA STAG.
- DO NOT SCALE, USE FIGURED DIMENSIONS ONLY.
- MAPS ARE BASED ON SURVEY DATA PROVIDED BY THE ROADWORKS DEPARTMENT OF THE IRISH GOVERNMENT OF IRELAND.

Rev.	Description	By	Chk.	App.	Date
0	ISSUED FOR CONSTRAINTS STUDY				

Project: N62 THURLES		Title: Traffic and Accidents	
Designed: E.D.O.	Drawn: R. Higgins	Checked: N.B.	Date: 02/10/07
Scale: 1:20000 @ A1	NRA Project Ref. No.: TN-07-290	Drawing No.: 09/024/0200/0003	Revision: 0