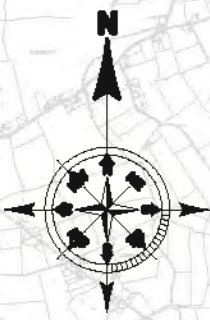
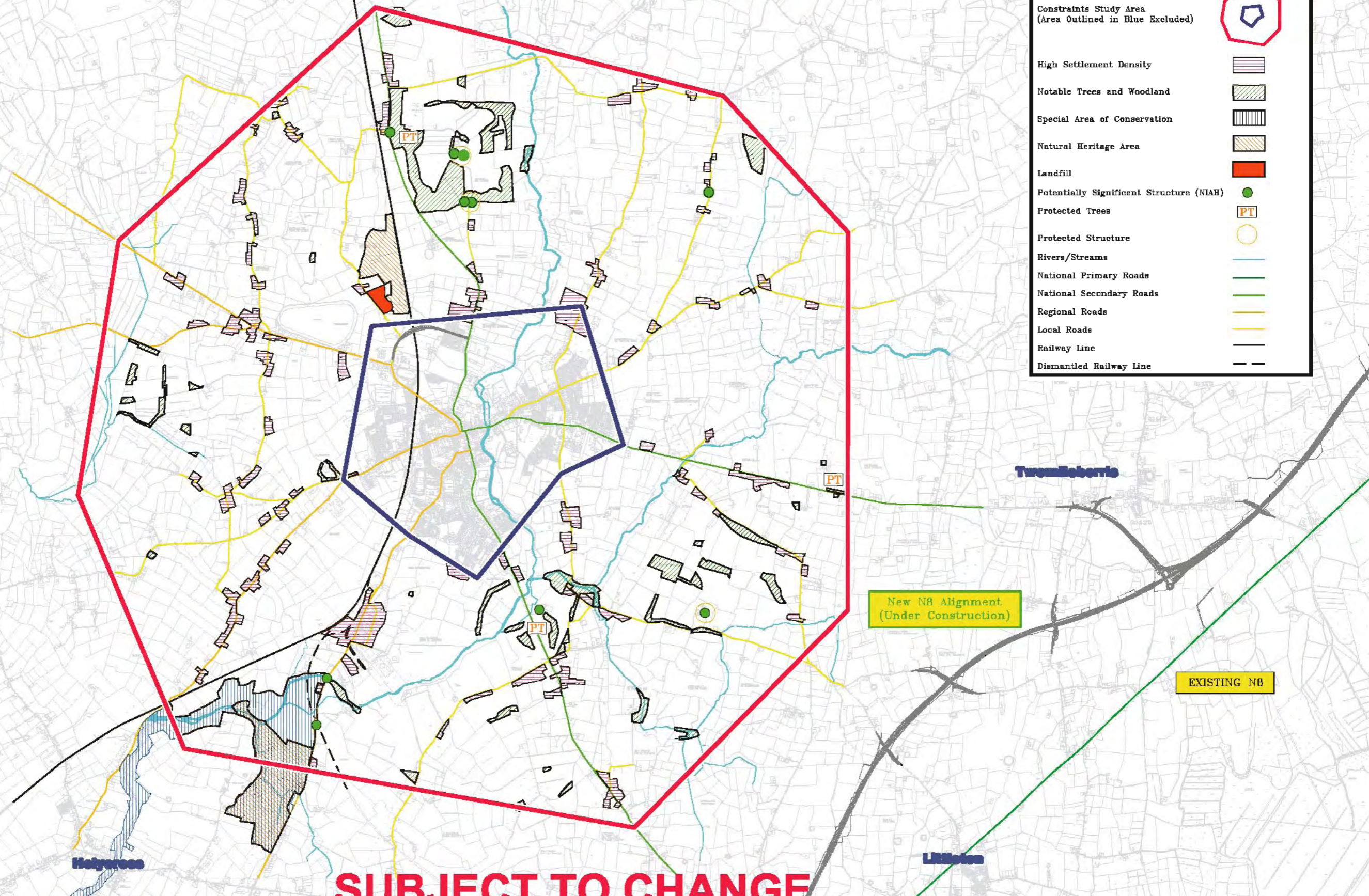


SUBJECT TO CHANGE




LEGEND

Constraints Study Area (Area Outlined in Blue Excluded)	
High Settlement Density	
Notable Trees and Woodland	
Special Area of Conservation	
Natural Heritage Area	
Landfill	
Potentially Significant Structure (NIAH)	
Protected Trees	
Protected Structure	
Rivers/Streams	
National Primary Roads	
National Secondary Roads	
Regional Roads	
Local Roads	
Railway Line	
Dismantled Railway Line	



SUBJECT TO CHANGE



NOTES:-

- THIS DRAWING IS THE PROPERTY OF THE MID WEST NATIONAL R.D.O. IF IT IS A CONSTRUCTION DOCUMENT AND MUST NOT BE COPIED, REPRODUCED OR ITS CONTENTS DISCLOSED WITHOUT PRIOR WRITTEN CONSENT.
- ALL LETTERS ARE REFERENCED TO DIMENSION SURVEY DATUM, MALDEN STAG.
- DO NOT SCALE, USE FIGURED DIMENSIONS ONLY. IF IN DOUBT, ASK.
- MAPS ARE BASED ON ORIGINALLY SURVEYED IRELAND PERMIT No. A00000000 © ORIGINATOR SURVEY IRELAND AND GOVERNMENT OF IRELAND

Rev.	Description	By.	Chk.	App.	Date
0	ISSUED FOR CONSTRAINTS STUDY				

Project: N62 THURLES BYPASS				
Title: Topographical Features & Landscape				
Designed: E.D.O.	Stage: CONSTRAINTS	NRA Project Ref. No.: TN-07-290	Drawing No.: 09/024/0200/0005	Revision: 0
Drawn: R. Higgins	Scale: 1:20000 @ A1	Date: 02/10/07		
Checked: N.B.				