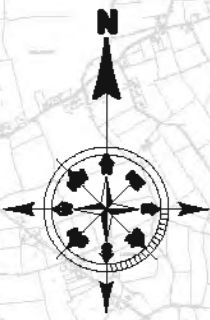


SUBJECT TO CHANGE



LEGEND

Constraints Study Area
(Area Outlined in Blue Excluded)

ESB 110kV

ESB 38kV

ESB 10kv

ESB Low Voltage

ESB MV/LV Underground

ESB 38kV Underground

Thurles 110kV ESB Station

Loughtagalla ESB Station

Holycross Road ESB Station

Rivers/Streams

National Primary Roads

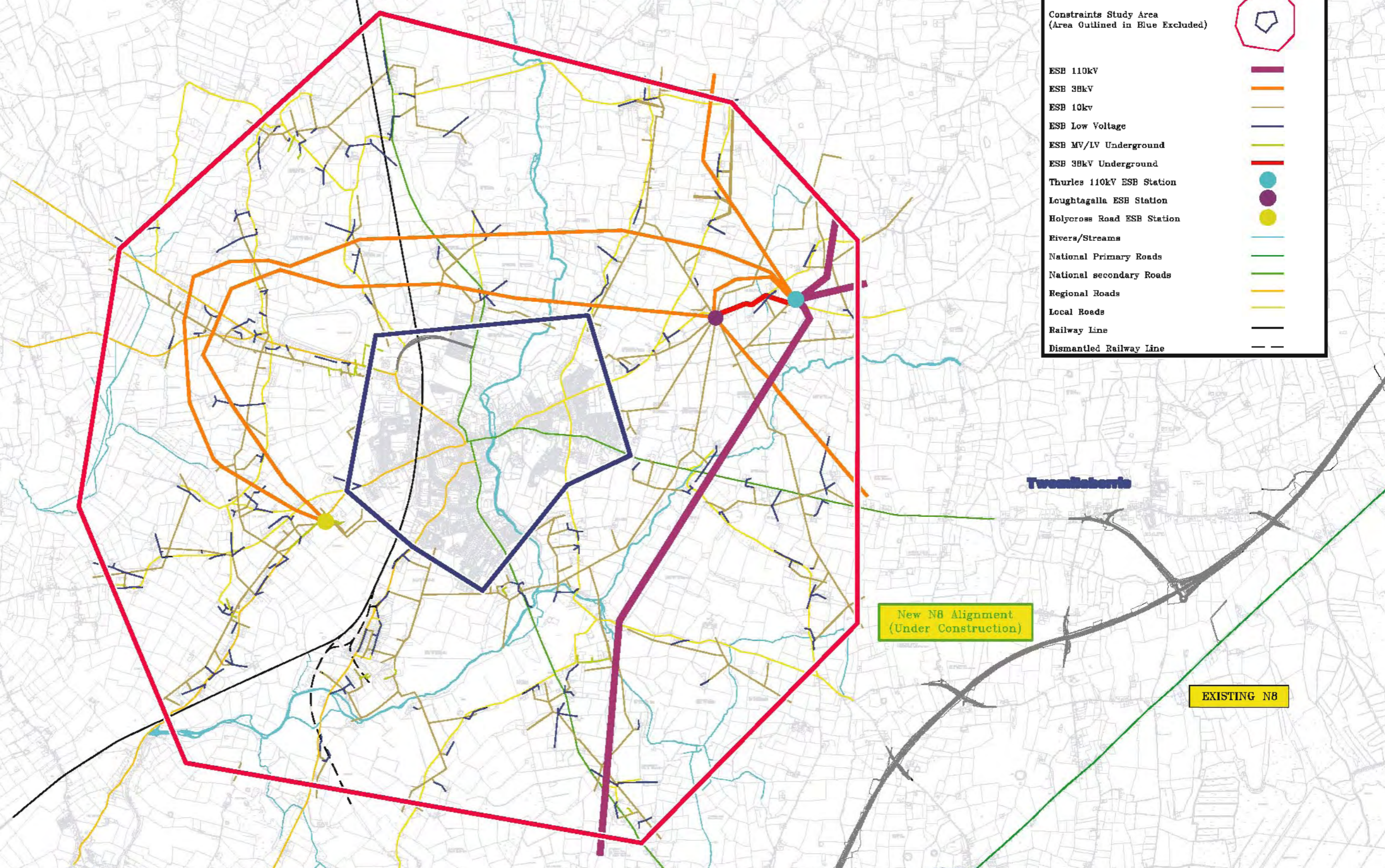
National secondary Roads

Regional Roads


Local Roads

Railway Line

Dismantled Railway Line



SUBJECT TO CHANGE



NOTES:-

- THIS DRAWING IS THE PROPERTY OF THE MID WEST NATIONAL R.D.O. IF IN A CONSEQUENTIAL DOCUMENT AND MUST NOT BE COPIED, REPRODUCED OR ITS CONTENTS DISCLOSED WITHOUT PRIOR WRITTEN CONSENT.
- ALL LETTERS ARE REFERENCED TO DRAWING SURVEY DATUM, MALDEN STAG.
- DO NOT SCALE, USE FIGURED DIMENSIONS ONLY. IF IN DOUBT, ASK.
- MAPS ARE BASED ON ORDNANCE SURVEY IRELAND PERMIT No. A00000001 © ORDNANCE SURVEY IRELAND AND GOVERNMENT OF IRELAND

Rev.	Description	By	Chk.	App.	Date
0	ISSUED FOR CONSTRAINTS STUDY				

Project: N62 THURLES BYPASS					
Title: Public Utilities - Electricity					
Designed: E.D.O.	Stage: CONSTRAINTS	NRA Project Ref. No.:	Drawing No.:	Revision:	
Drawn: R. Higgins	Scale: 1:20000 @ A1	TN-07-290	09/024/0200/0014	0	
Checked: N.B.	Date: 02/10/07				