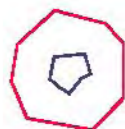









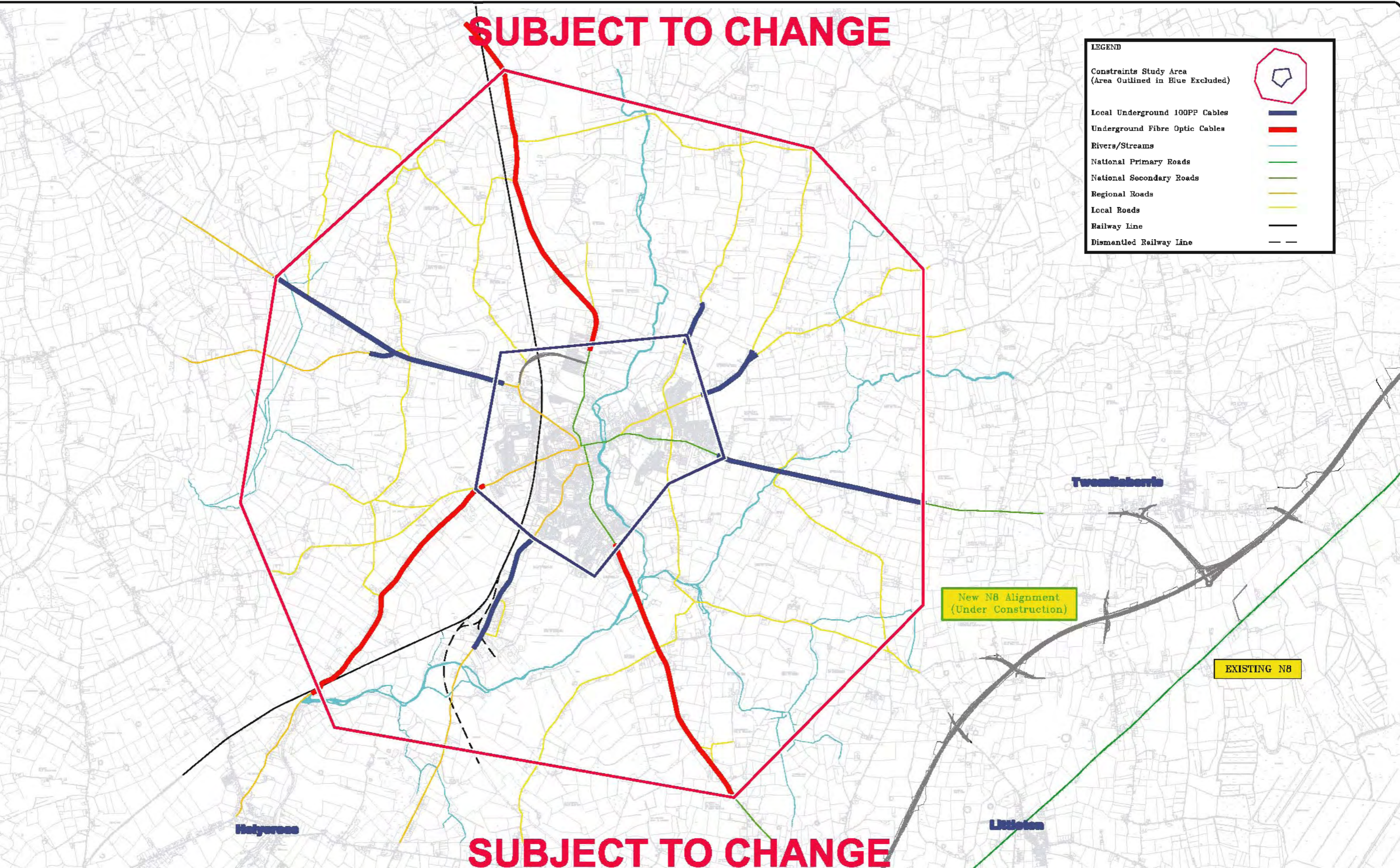



SUBJECT TO CHANGE

LEGEND

- Constraints Study Area (Area Outlined in Blue Excluded) 
- Local Underground 100PP Cables 
- Underground Fibre Optic Cables 
- Rivers/Streams 
- National Primary Roads 
- National Secondary Roads 
- Regional Roads 
- Local Roads 
- Railway Line 
- Dismantled Railway Line 



SUBJECT TO CHANGE



NOTES:-

- 1) THIS DRAWING IS THE PROPERTY OF THE MID WEST NATIONAL R.D.O. IT IS A CONFIDENTIAL DOCUMENT AND MUST NOT BE COPIED, REPRODUCED OR ITS CONTENTS DISCLOSED WITHOUT PRIOR WRITTEN CONSENT.
- 2) ALL LETTERS ARE REFERENCED TO DRAWING SURVEY DATUM, MALDEN STAG.
- 3) DO NOT SCALE, USE FIGURED DIMENSIONS ONLY.
- 4) MATTERS RAISED ON SURVEY SHEETS SHOULD BE REFERRED TO ARCHITECTS OR SURVEYORS IN IRELAND AND GOVERNMENT OF IRELAND.

Rev.	Description	By	Chk.	App.	Date
0	ISSUED FOR CONSTRAINTS STUDY				

Project: N62 THURLES BYPASS					
Title: Public Utilities - Telecommunications					
Designed: R.D.O.	Stage: CONSTRAINTS	NRA Project Ref. No.: TN-07-290	Drawing No.: 09/024/0200/0015	Revision: 0	
Drawn: <i>R. Higgins</i>	Scale: 1:20000 @ A1				
Checked: N.B.	Date: 02/10/07				