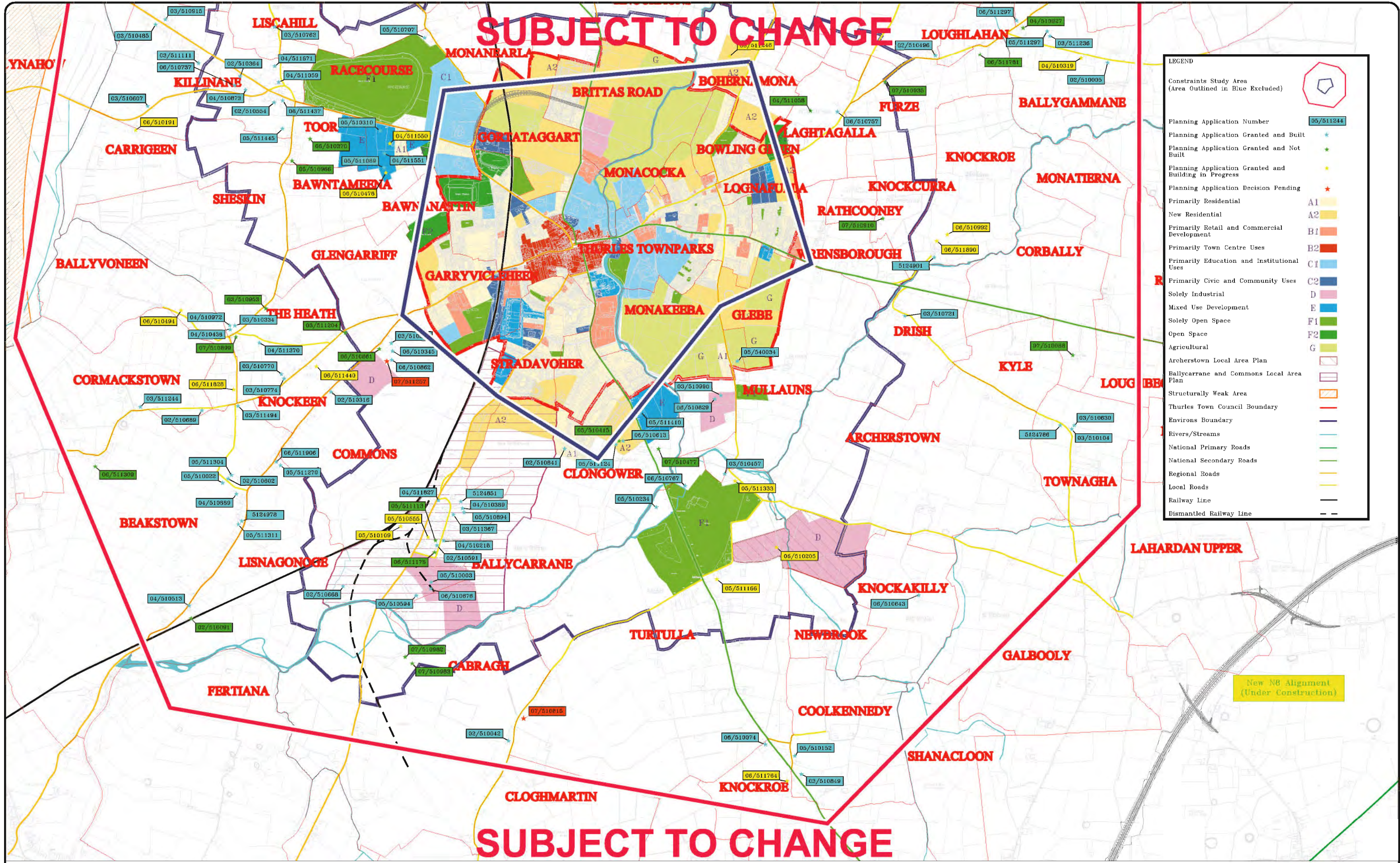


SUBJECT TO CHANGE

SUBJECT TO CHANGE



LEGEND

Constraints Study Area (Area Outlined in Blue Excluded)

Planning Application Number 05/511244

Planning Application Granted and Built *

Planning Application Granted and Not Built *

Planning Application Granted and Building in Progress *

Planning Application Decision Pending *

Primarily Residential A1

New Residential A2

Primarily Retail and Commercial Development B1

Primarily Town Centre Uses B2

Primarily Education and Institutional Uses C1

Primarily Civic and Community Uses C2

Solely Industrial D

Mixed Use Development E

Solely Open Space F1

Open Space F2

Agricultural G

Archerstown Local Area Plan

Ballycarrane and Commons Local Area Plan

Structurally Weak Area

Thurles Town Council Boundary

Environs Boundary

Rivers/Streams

National Primary Roads



National Secondary Roads

Regional Roads

Local Roads

Railway Line

Dismantled Railway Line



NOTE:-

1) THIS DRAWING IS THE PROPERTY OF THE MID WEST NATIONAL R.D.O. IT IS A CONFIDENTIAL DOCUMENT AND MUST NOT BE COPIED, USED, OR ITS CONTENTS REVEALED WITHOUT PRIOR WRITTEN CONSENT.

2) ALL LEVELS ARE REFERRED TO ORDNANCE SURVEY DATUM, MALIN HEAD.

3) DO NOT SCALE; USE FIGURED DIMENSIONS ONLY, IF IN DOUBT, ASK.

4) MAPPING "BASED ON ORDNANCE SURVEY IRELAND PERMIT No. A0001900" © ORDNANCE SURVEY IRELAND AND GOVERNMENT OF IRELAND

Rev	Description	By	Chk	App	Date
0	ISSUED FOR CONSTRAINTS STUDY				

Project: N62 THURLES BYPASS

Title: Planning - Northern Portion
Sheet 2 of 2

Designed: R.D.O.	Stage: CONSTRAINTS	NRA Project Ref. No.: TN-07-290	Drawing No.: 09/024/0200/0017	Revision: 0
Drawn: R. Horgan	Scale: 1:12000 @ A1			
Checked: N.B.	Date: 02/10/07			