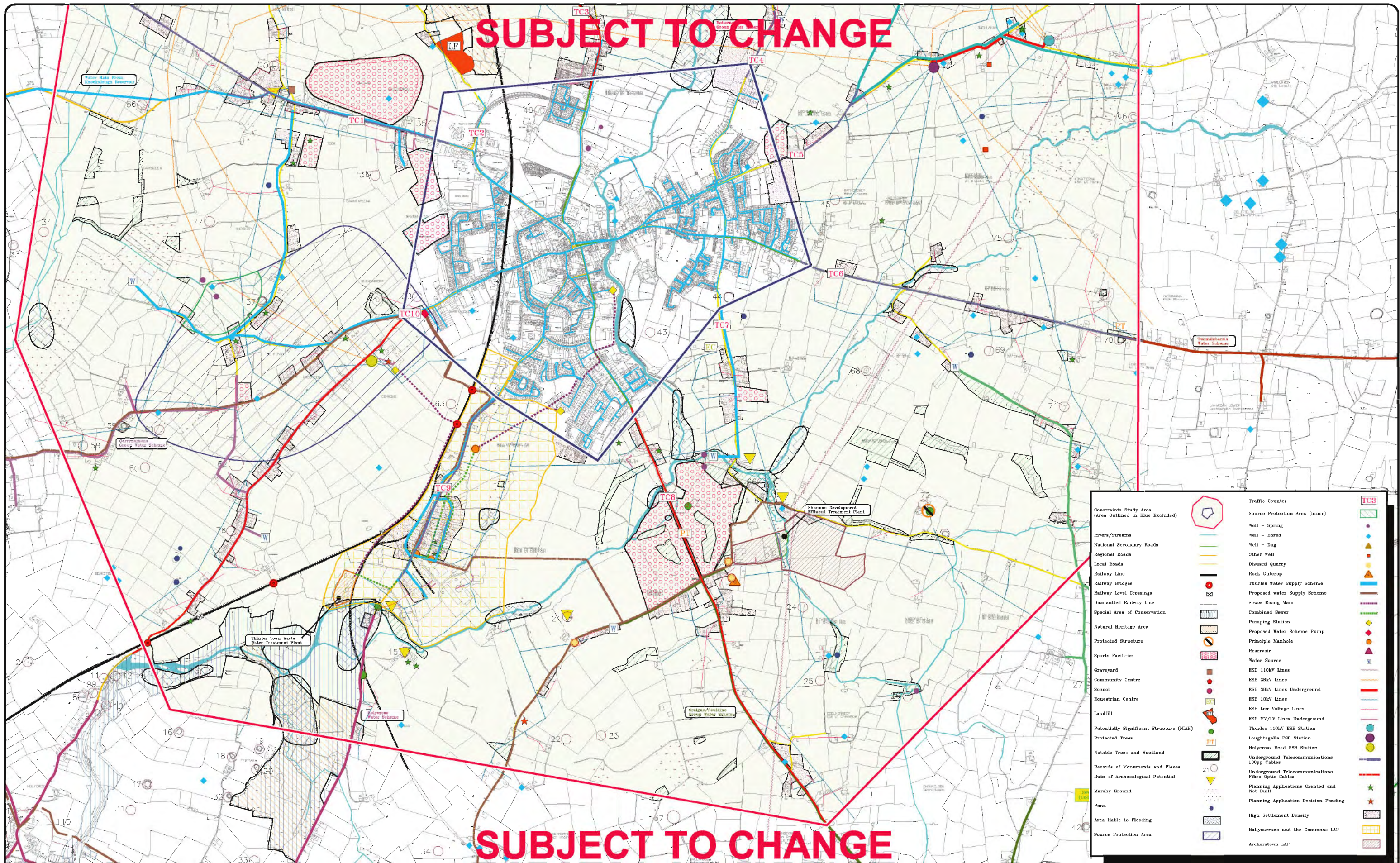




SUBJECT TO CHANGE



SUBJECT TO CHANGE

<ul style="list-style-type: none"> Constraints Study Area (Area Outlined in Blue Excluded) Rivers/Streams National Secondary Roads Regional Roads Local Roads Railway Line Railway Bridges Railway Level Crossings Dismantled Railway Line Special Area of Conservation Natural Heritage Area Protected Structure Sports Facilities Graveyard Community Centre School Equestrian Centre Landfill Potentially Significant Structure (NIAE) Protected Trees Notable Trees and Woodland Records of Monuments and Places Ruin of Archaeological Potential Marshy Ground Pond Area liable to Flooding Source Protection Area 	<ul style="list-style-type: none"> Traffic Counter Source Protection Area (Inner) Well - Spring Well - Bored Well - Dug Other Well Disused Quarry Rock Outcrop Thurles Water Supply Scheme Proposed water Supply Scheme Sewer Rising Main Combined Sewer Pumping Station Proposed Water Scheme Pump Principle Manhole Reservoir Water Source ESB 110kV Lines ESB 38kV Lines ESB 38kV Lines Underground ESB 10kV Lines ESB Low Voltage Lines ESB MV/LV Lines Underground Thurles 110kV ESB Station Loughgalla ESB Station Holyross Road ESB Station Underground Telecommunications 100pp Cables Underground Telecommunications Fibre Optic Cables Planning Applications Granted and Not Built Planning Application Decision Pending High Settlement Density Ballycarrane and the Commons LAP Archurstown LAP
--	--



NOTE:-
 1) THIS DRAWING IS THE PROPERTY OF THE MID WEST NATIONAL R.D.O. IT IS A CONFIDENTIAL DOCUMENT AND MUST NOT BE COPIED, USED OR ITS CONTENTS REPRODUCED WITHOUT PRIOR WRITTEN CONSENT.
 2) ALL LEVELS ARE REFERRED TO ORDNANCE SURVEY DATUM, MALIN HEAD.
 3) DO NOT SCALE, USE FIGURED DIMENSIONS ONLY, IF IN DOUBT, ASK.
 4) MAPPING BASED ON ORDNANCE SURVEY IRELAND PERMIT No. A80001008 © ORDNANCE SURVEY IRELAND AND GOVERNMENT OF IRELAND

Rev	Description	By.	Chk.	App.	Date
0	ISSUED FOR CONSTRAINTS STUDY				

Project: N62 THURLES BYPASS					
Title: Multiple Constraints - Southern Portion					
Sheet 2 of 2					
Designed: R.D.O.	Stage: CONSTRAINTS	NRA Project Ref. No: TN-07-290	Drawing No: 09/024/0200/0019	Revision: 0	
Drawn: R. Morgan	Scale: 1:12000 @ AI				
Checked: N.B.	Date: 02/10/07				